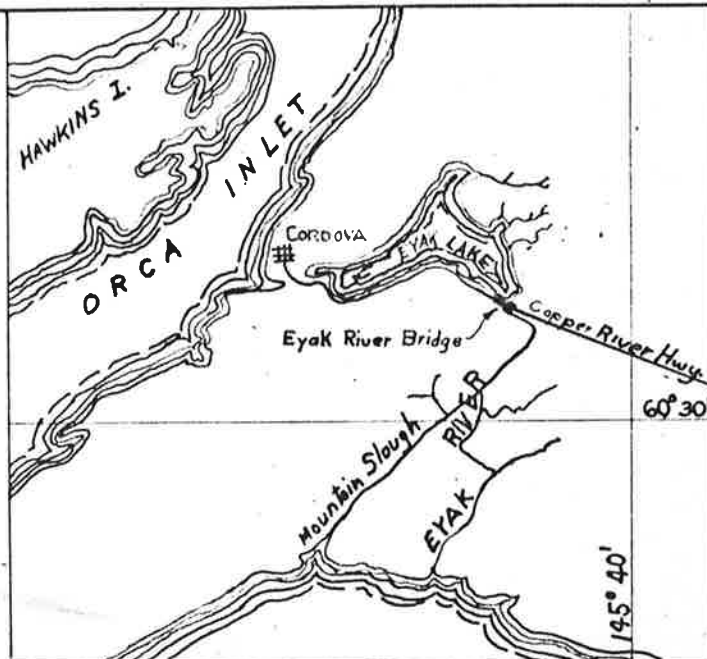
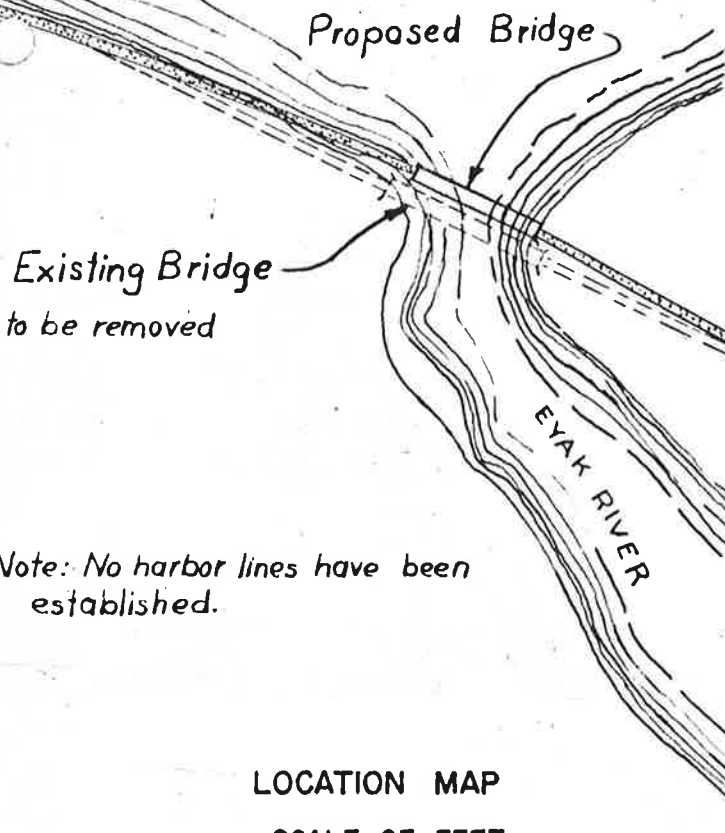



EYAK LAKE



VICINITY MAP  
FROM U.S.C. & G.S. CHART 8550  
SCALE OF MI.

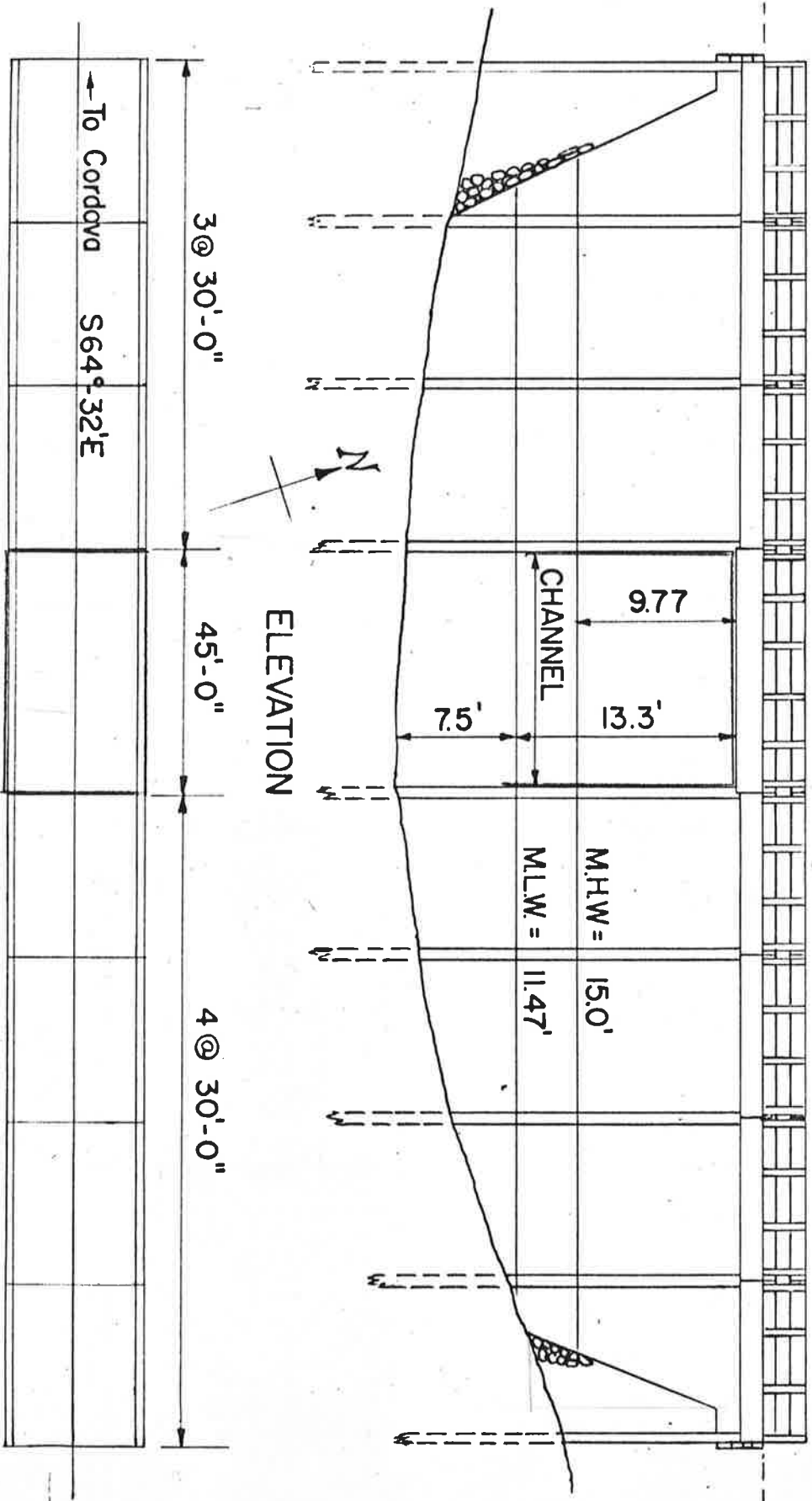


LOCATION MAP  
SCALE OF FEET



U.S. DEPARTMENT OF COMMERCE  
BUREAU OF PUBLIC ROADS  
**EYAK RIVER BRIDGE**  
**COPPER RIVER HIGHWAY**  
MARCH 24, 1953 SHEET 1 OF 3

*Encl. 1*



M.L.W. Refers to Eyak Lake.

Flow

PLAN

U.S. DEPARTMENT OF COMMERCE

BUREAU OF PUBLIC ROADS

EYAK RIVER BRIDGE

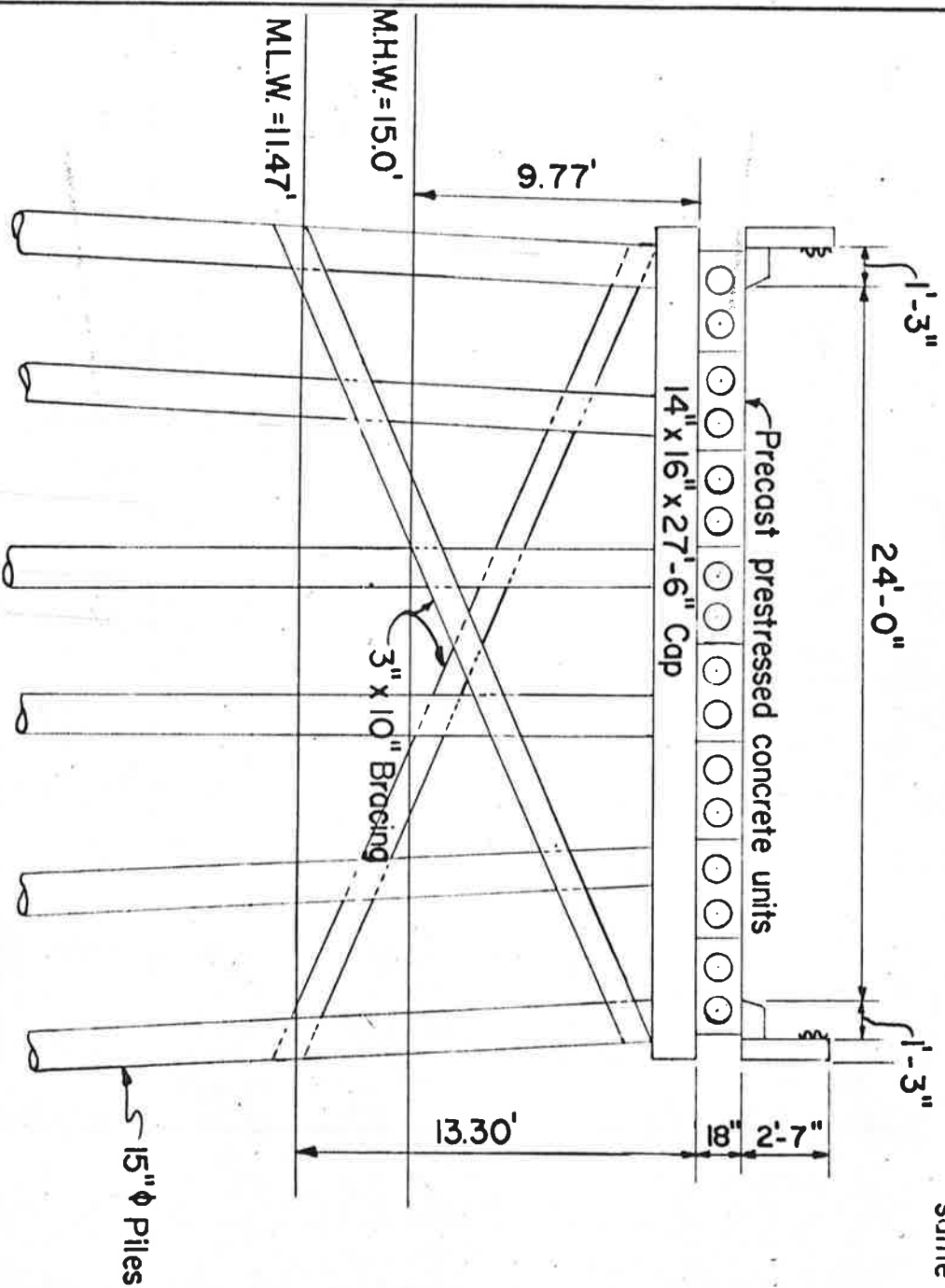
COPPER RIVER HIGHWAY

MARCH 24, 1953 SHEET 2 OF 3

VERTICAL SCALE 0' 5' 10' 15' 30'

HORIZONTAL SCALE 0' 5' 10' 15' 30'


Note: 30' Spans to have 5 pile bents. All other details to be same as channel spans.



M.L.W. Refers to Eyak Lake.

# SECTION OF CHANNEL BENT

SPACED 45' O.C.



U.S. DEPARTMENT OF COMMERCE  
BUREAU OF PUBLIC ROADS

EYAK RIVER BRIDGE  
COPPER RIVER HIGHWAY

MARCH 24, 1953 SHEET 3 OF 3